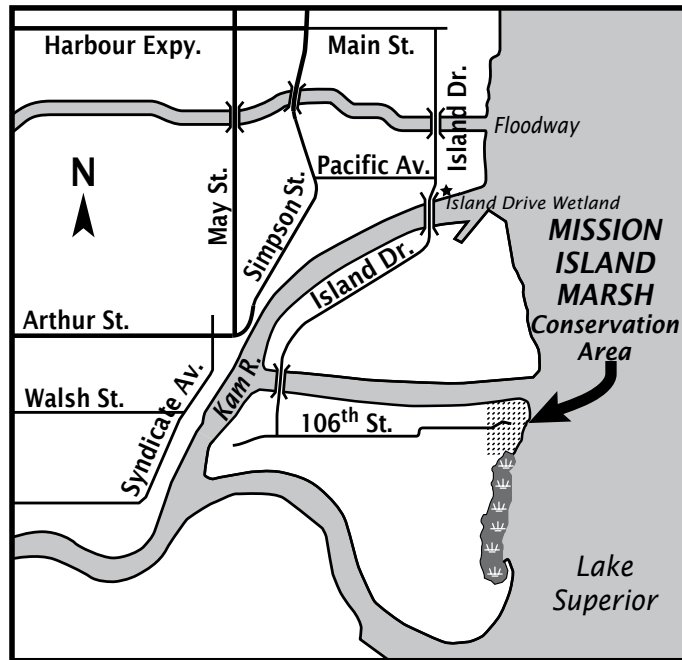


Directions

Travel east on Main St. (or Pacific Ave.) and then south on Island Dr. Cross the new bridge to the islands and continue on Island Dr. to Mission Island. Turn left on 106th St. and follow it to its end at the Conservation Area.



MISSION ISLAND MARSH CONSERVATION AREA

Features:

- kilometre-long marsh
- boardwalk and viewing mound
- excellent birdwatching
- scenic view of Sleeping Giant and Lake
- great location for field trips
- pavilion with interpretive displays



Displays on wetlands
inside the pavilion



Mission Island Marsh Conservation Area is one of nine areas operated by the Lakehead Region Conservation Authority. For further information, please contact:



Conserve today...
For a better tomorrow

Lakehead Region Conservation Authority

130 Conservation Road
P.O. Box 10427
Thunder Bay, Ontario P7B 6T8
Tel. (807) 344-5857 Fax (807)345-9156
E-mail info@lakeheadca.com
Website www.lakeheadca.com





Conserve today...
For a better tomorrow

Operated by:

Lakehead Region Conservation Authority

So many exciting things to see and do at Mission Island Marsh.

 Explore the network of trails that wind through the area.

 Stroll on the boardwalk for a closer look at the aquatic vegetation.





\$2 per vehicle fee
Deposit in green box.



Explorer Card is an annual pass to Conservation

Call 344-5853 or 344-5210.

 View the entire 1 km length of the marsh from the viewing mound.

 See birds in the marsh, lake, field and forest habitats. Over 200 bird species have been recorded.

 Learn about the many benefits of wetlands when you step inside the Interpretive Pavilion.

